



KEY

 Neighbourhood square (Village Centre PPZ)


 Neighbourhood square (Residential PPZ)

 Village recreation area


 Neighbourhood Space

 Primary street

 Secondary street

 Green links

 Key crossing points

 Play (exact location not fixed)

Frontages

 Key landscape frontage

 Key urban frontage

 Active frontage

 Sensitive green edge

 Development blocks

Key spaces


 Incidental green node

Edge Treatments

 Landscape edge courtyards

 Green insertions

Views

 Internal views of key spaces

 Views out to landscape

Key building


 Landmark building(s) - refer to parameter plan for heights (exact location not fixed)



FIGURE 6.3 SOUTHERN PARKLAND
URBAN DESIGN FRAMEWORK